



PAC GEO

For info, please contact:
Pacific Geomatics Limited
T. 604-372-3300
E. sales@pacgeo.com

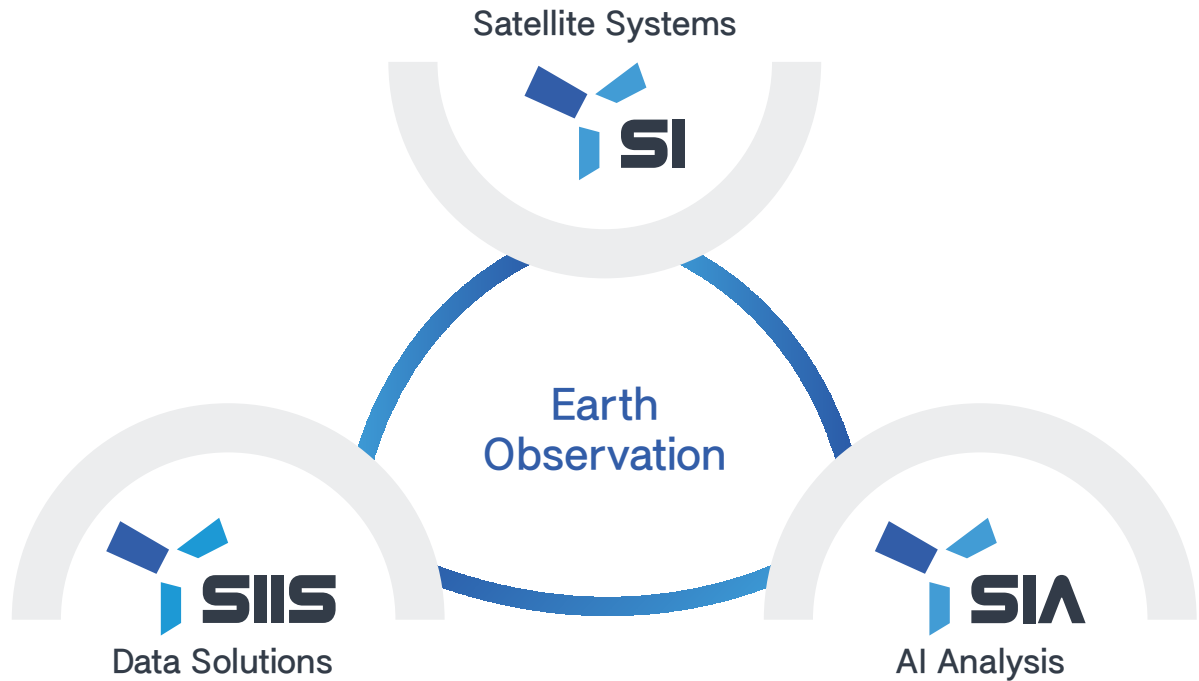
SpaceEye-T

SENSING TO INTELLIGENCE

Launched	15 March 2025
Native Resolution	PAN 0.25m / MS 1m
Benefit	100% Commercial



SENSING TO INTELLIGENCE



What Industries **NEED** This?

-  Mapping
-  Infrastructure
-  Oil & Gas Facilities
-  Agriculture




Creating Maps for Various Purposes
Creating Precise DEM/DSM



Large-Scale Infrastructure
Urban Change Detection
Economic and Urban Planning



Estimating Crude Oil Volume
Facility Site & Construction



Operating Farmland
Monitoring Growth Status of Crops
Smart Farm

0.25m VVHR Electro-Optical Satellite

Manufacturer	•	SI
Operator	•	SIIS
Launched	•	15 March 2025
Altitude	•	500km
Spectral Bands	•	PAN / 4MS
Native Resolution	•	PAN 0.25m / MS 1m
Bits per Pixel	•	12bit
Swath Width	•	12km
Collection Capability	•	300,000km ² / day



Maritime



Disaster Counterplan



Forestry & Environment



Defence & Military



Illegal Vessel Detection
Oil Spill & Ship Accidents



Identifying Global Disasters
Climate Change and
Environmental Issues



Investigating Vegetation State
Managing Forests & National Parks
Observing Glaciers & Rainforests



Identifying Military Facilities
Acquiring Geographic Information

Providing **Key Solutions** for **better Decision** through **Earth Observation** and **AI**



OVISION

GeoAI Analytics Platform

ATR & ACD

- Auto Target Recognition
- Auto Change Detection




Estimate Car Export



Measure GHG with Satellite Data & ML



Grid & Pattern Extraction




Crop Yield Forecast



Daily 1.2M km2 analysis capability with 11 petaflops of AI Analytics Infrastructure

SuperX

Enhancing Earth Clarity



For whom want to see a clearer image and get more information.